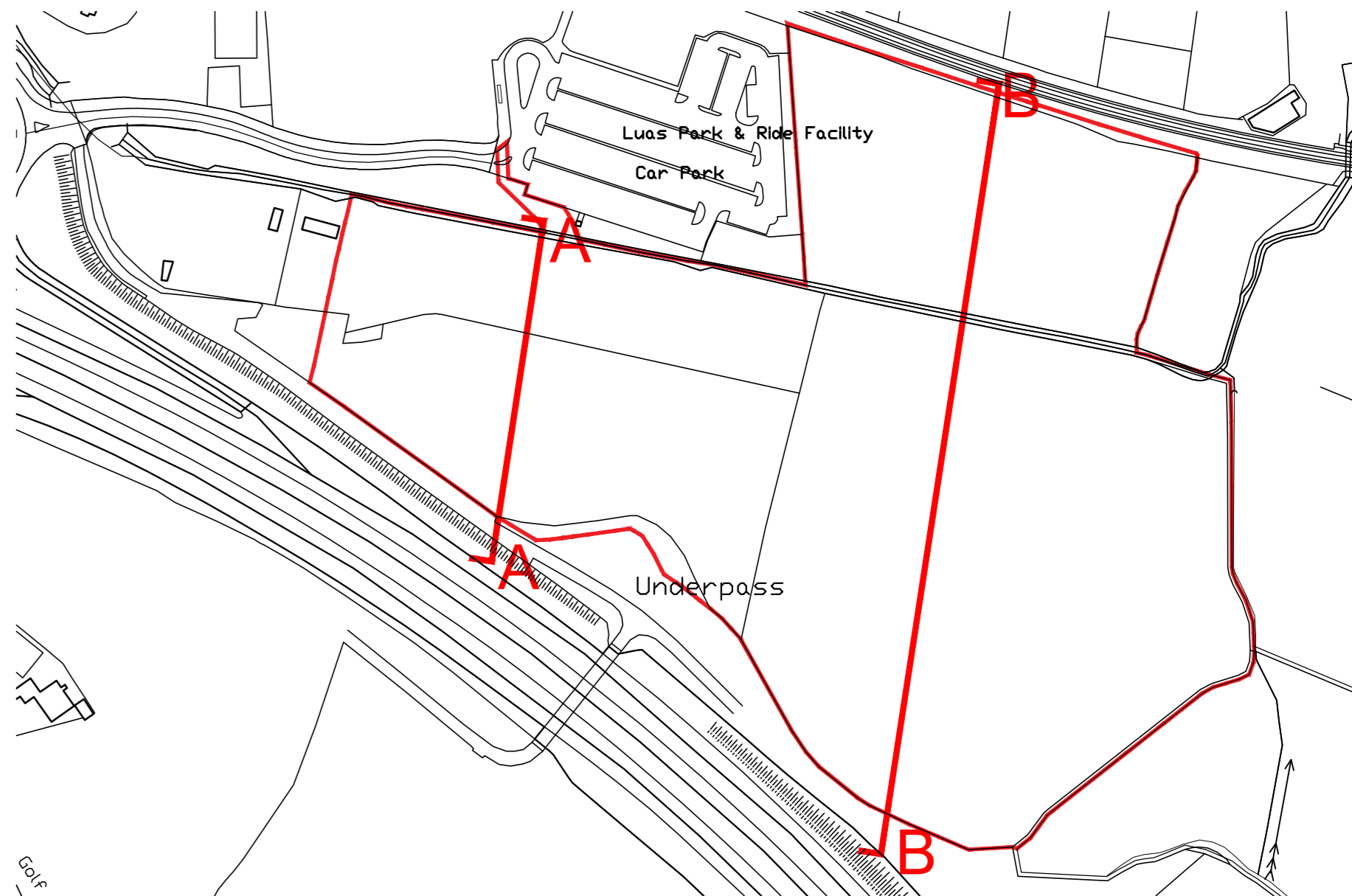
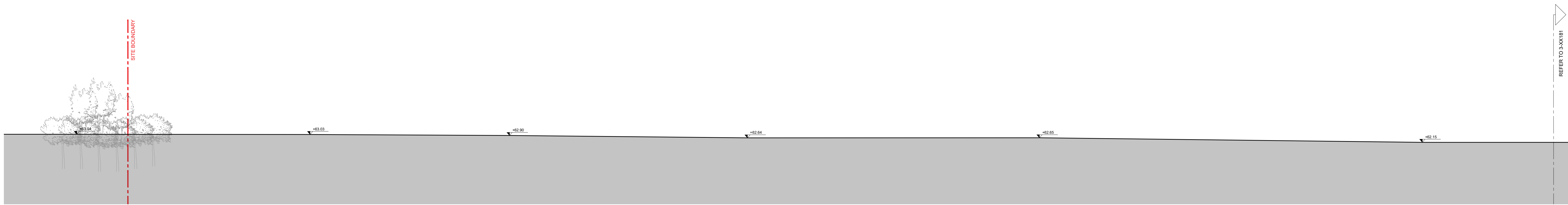


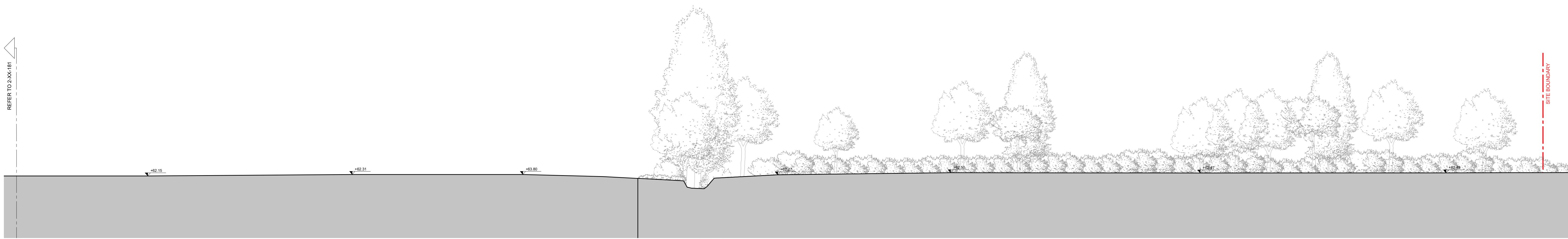
1 EXISTING SITE SECTION AA
XX181 SCALE: 1:200



4 KEY PLAN
XX181



2 EXISTING SITE SECTION BB
XX181 SCALE: 1:200



3 EXISTING SITE SECTION BB
XX181 SCALE: 1:200

NOTES / LEGEND

— SITE BOUNDARY

GENERAL NOTES:
- DRAWING TO BE READ IN CONJUNCTION WITH ALL OTHER DRAWINGS AND REPORTS PREPARED BY MOLA AND DESIGN TEAM MEMBERS.

Key Plan:

Rev.	Date:	Description:	By:
P-01	25/03/2022	ISSUED FOR PLANNING	MOLA

MOLA 2 Derrynook Road,
Derrybeg,
Dublin 4, Ireland
Telephone: +353 1 218 3900
www.molaarchitecture.com

Notes:
Do not scale.
Use figured dimensions only.
This drawing is to be read in conjunction with all relevant specifications and drawings.
All dimensions to be checked on site.
In the event of any discrepancies between drawings, the contractor is to inform the Architect immediately.

© COPYRIGHT This drawing or design may not be reproduced without permission.

Stage:

PLANNING

Client: 1 CARRICKMINES LAND LIMITED

Project: PRIORSLAND CHERRYWOOD SHD

Drawing: EXISTING SITE SECTIONS

Date:	MARCH 2022	Scale:	1:200 @A0	Int. Job No:	18029
Drawing No:	PLD18-MOLA-XX-XX-DR-A-18-XX181	Sheet:	-	Revision:	P-01